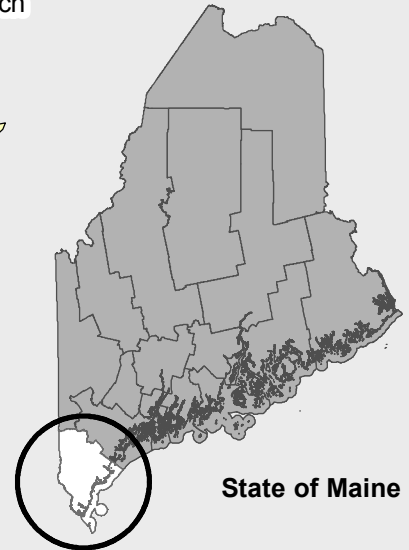
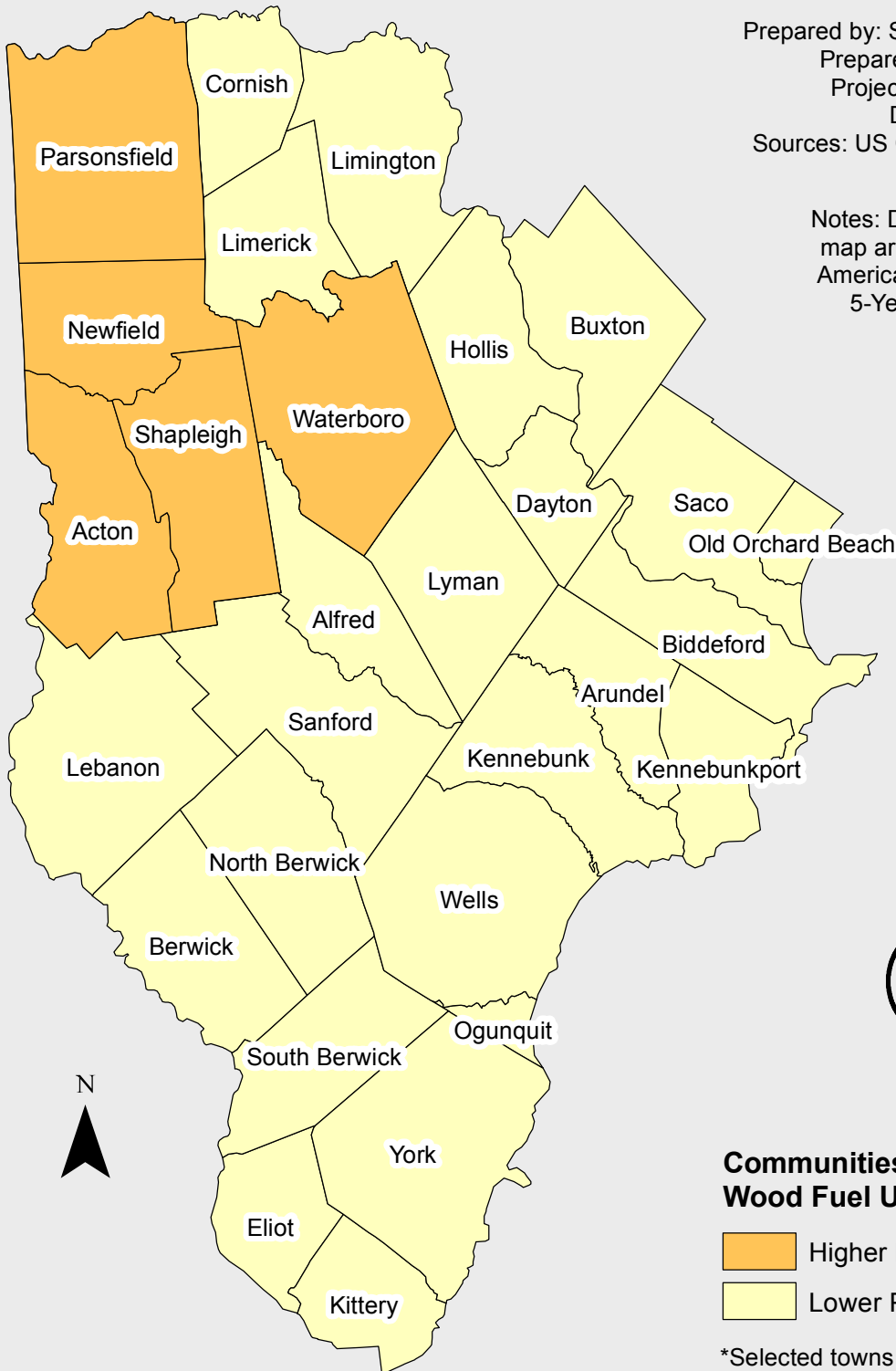


# Potential Wood Bank Demand Analysis, York County

Prepared by: Sabrina Vivian, Jessica Leahy  
 Prepared on: March 22, 2015  
 Projection: UTM, Zone 19N  
 Datum: WGS 84  
 Sources: US Census, Maine Office of GIS


Notes: Data used to create this map are from the 2009-2013 American Community Survey 5-Year Estimate (DP04)



## Communities with Higher Rates of Wood Fuel Use and Economic Distress

- Higher Potential Demand
- Lower Potential Demand

\*Selected towns with >20% of households with wood fuel as primary heating source, and >20% of households with selected monthly owner costs >35% of income



Disclaimer: This map is a product of the University of Maine School of Forest Resources. It is for educational purposes only. Data used to make this map may change over time.